Historic, archived document

Do not assume content reflects current scientific knowledge, policies, or practices.

I
F765Fo
Custer
Reserve

Flat
Folio

U. S. Department of Agriculture
FOREST SERVICE
GIFFORD PINCHOT, Forester

FOREST ATLAS

OF THE

NATIONAL FORESTS OF THE UNITED STATES

CUSTER

FOLIO

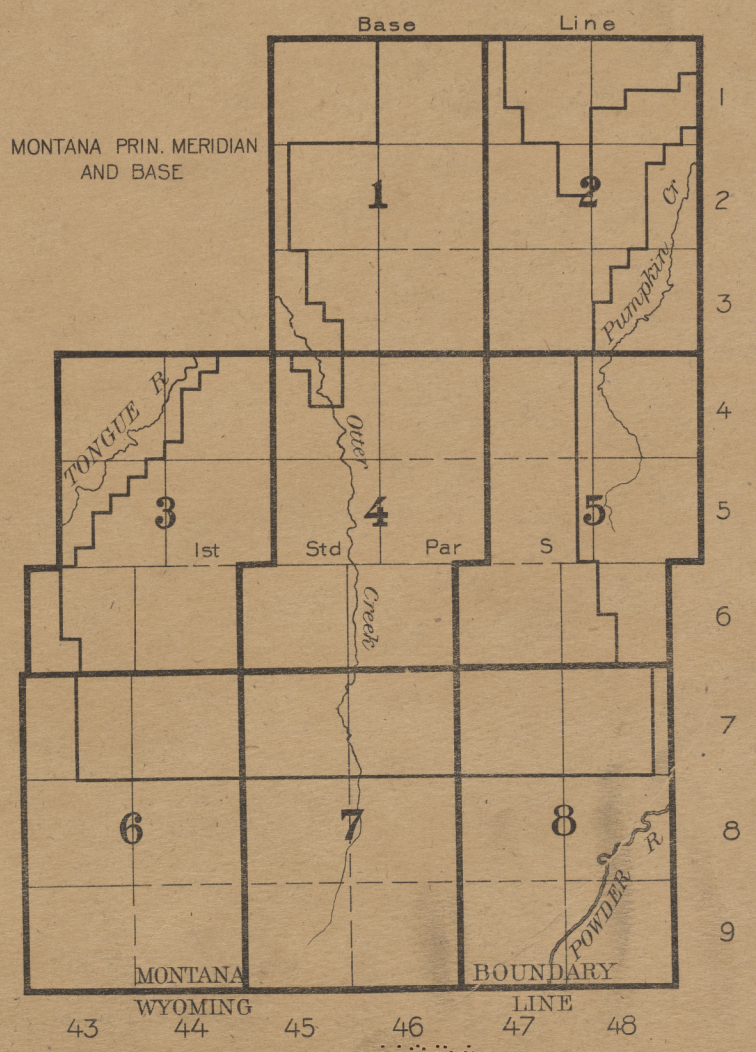

USDA
LIB

COMPILED AND PRINTED BY THE U. S. GEOLOGICAL SURVEY
GEORGE OTIS SMITH, DIRECTOR

FOREST ATLAS

GENERAL CLASSIFICATION

Commercial Timber

- Less than 2,000 B.F. per acre
- 2,000 to 5,000 B.F. per acre
- 5,000 to 10,000 B.F. per acre
- 10,000 to 25,000 B.F. per acre
- 25,000 to 50,000 B.F. per acre

- Woodland, cordwood, poles, etc.
- Chaparral or brush
- Sagebrush
- Grassland, parks, etc.
- Barren, above timberline, etc.
- Desert
- Burn, not restocking
- Burn, scattering trees
- Burn, forest cover established
- Windfall
- Bug-killed or diseased
- Old cutting, less than $\frac{1}{3}$ of the merchantable timber removed
- Old cutting, $\frac{1}{3}$ to $\frac{2}{3}$ of the merchantable timber removed
- Old cutting, $\frac{2}{3}$ to all of the merchantable timber removed

- Timber sales, less than $\frac{1}{3}$ of the merchantable timber removed
- Timber sales, $\frac{1}{3}$ to $\frac{2}{3}$ of the merchantable timber removed
- Timber sales, $\frac{2}{3}$ to all of the merchantable timber removed

- Cultivated
- Irrigated

TITLE

- Alienations
- Permanent alienations
- (A) State lands, approved
- State lands, not approved
- I Indian allotments
- L Lieu selections
- RP Railway lands, patented
- R Railway lands, not patented
- HP Homesteads, patented
- H Homesteads, not patented
- CE Cash entry
- T Timber and stone
- C Coal entry
- TE Townsite entry
- Mineral lode claims, patented
- P Mineral placer claims, patented
- M Mineral mill site, patented
- MC Mineral classification

GRAZING MAP LEGEND

- Supervisor's headquarters
- Supervisor's division
- Ranger's division
- Grazing districts
- Open for all stock
- Open for cattle and horses only.
- Open for sheep and goats only
- Closed for all stock
- Lambing grounds
- Driveways for stock
- Corral

CONVENTIONAL SIGNS

- Block line
- Compartment line, sales
- Boundary line for all other classifications
- Grant line
- Telegraph line
- Telephone line
- Power line
- Pipe line
- Aqueduct
- Railroad
- Tramway
- Wire rope conveyor
- Wagon road
- Secondary or private road
- Pack trail
- Foot trail
- Fire line
- Fence
- Ditch
- Flume
- Slide
- Log driving route
- Rollway
- Skidway
- Bridge
- Ferry
- Ford
- Sowing
- Nursery
- Corral
- Supervisor's headquarters
- Ranger's headquarters
- House
- Railroad station
- Stage station
- Power station
- Hotel
- Store
- School
- Church
- Cemetery
- TEL. Telegraph office
- TLP. Telephone office
- Cabin
- Dairy
- Logging camp
- Sawmill, portable
- Sawmill, stationary
- Grist mill
- Grist and sawmill
- Apiary
- Mine location, unpatented
- U.S. Improvements made by the United States are marked U. S.

Proposed improvements are shown by the appropriate sign and are designated by "Proposed" on the margin of the maps

Abandoned improvements are shown by zeros O O O O and designated on the margin of the maps

ALPHA-NUMERIC SYMBOLS FOR WESTERN COMMERCIAL TREE SPECIES

These will be used on maps, where limited space makes necessary, in the following manner:

DI29 = Pseudotsuga taxifolia, average stand 29,000 B.M. per acre

Q6I2 = Quercus agrifolia, average stand 12 cords per acre

T67 = Thuja plicata, average stand 7 tele-poles per acre

PO	Pinus murrayana	Lodgepole Pine
1	flexilis	Limber Pine
2	monticola	Western White Pine
3	lambertiana	Sugar Pine
4	ponderosa	Yellow Pine
5	coulteri	Coulter Pine
6	sabiniana	Gray Pine
7	jeffreyi	Jeffrey Pine
8	radiata	Monterey Pine
9	attenuata	Knobcone Pine
B2	strobiformis	Mexican White Pine
5	albicaulis	White-bark Pine
6	torreyana	Torrey Pine
7	edulis	Pinon
9	monophylla	Single-leaf Pinon
A1	Abies magnifica	Magnificent Fir
2	concolor	White Fir
3	shastensis	Shasta Fir
4	nobilis	Noble Fir
5	lasiocarpa	Alpine Fir
6	grandis	Lowland Fir
7	arizonica	Arizona Cork Fir
8	amabilis	Lovely Fir
9	venusta	Bristle-cone Fir
S2	Picea engelmanni	Engelmann Spruce
3	parryana	Blue Spruce
5	breweriana	Weeping Spruce
6	sitchensis	Sitka Spruce
D1	Pseudotsuga taxifolia	Douglas Fir (Red)
5	macrocarpa	Bigcone Spruce
H5	Tsuga mertensiana	Black Hemlock
6	heterophylla	Western Hemlock
R1	Sequoia sempervirens	Redwood
5	washingtoniana	Bigtree
C5	Chamæcyparis nootkatensis	Yellow Cedar
6	lawsoniana	Port Orford Cedar
T6	Thuja plicata	Red Cedar
L5	Larix lyallii	Alpine Larch
7	occidentalis	Western Larch
O5	Libocedrus decurrens	Incense Cedar
K5	Cupressus macnabiana	Macnab Cypress
6	macrocarpa	Monterey Cypress
7	arizonica	Arizona Cypress
8	goveniana	Gowen Cypress
J1	Juniperus utahensis	Utah Juniper
2	pachyphlœa	Alligator Juniper
4	occidentalis	Western Juniper
5	sabinoides	Mountain Juniper
7	californica	California Juniper
9	monosperma	One seed Juniper
Q0	Quercus chrysolepis	Canyon Live Oak
1	californica	California Black Oak
2	lobata	California White Oak
3	douglasii	Blue Oak
4	garryana	Pacific Post Oak
5	wislizeni	Highland Oak
6	agrifolia	California Live Oak
7	gambelii	Gambel Oak
8	densiflora	California Tanbark Oak
9	engelmanni	Engelmann Oak
M2	Acer macrophyllum.	Oregon Maple
5	glabrum	Dwarf Maple
9	negundo californicum	California Boxelder
W0	Populus trichocarpa	Black Cottonwood
2	fremontii	Fremont Cottonwood
5	tremuloides	Aspen
7	angustifolia	Narrowleaf Cottonwood.
F1	Fraxinus pennsylvanica	Red Ash
6	oregona	Oregon Ash
8	lanceolata	Green Ash
U1	Prunus demissa	Western Choke Cherry
Y7	Platanus wrightii	Arizona Sycamore
8	racemosa	California Sycamore
X0	Salix lasiandra	Western Black Willow
2	sessilifolia	Silverleaf Willow
9	amygdaloides.	Almondleaf Willow

Base Line

T. 1 S.

T. 2 S.

T. 3 S.

45° 40′

106° 00′

ROSEBUD CO.
CUSTER CO.

Beaver Creek
Cottonwood Creek
Cabin Cr.
Liscom Creek
South Fork
Walter Kelsey Ranch
Cook Cr.
Otter Creek
Otter Creek East Fork
Otter Creek Fork
Home Creek
Miles City
Road to Miles City

FEB., 1909

CUSTER

Land lines from General Land Office plats
Classification by Forest Service

R. 45 E.

R. 46 E.

Base Line

Creek

Pumpkin

CITY

Cottonwood Cr.

MILES

Liscom Butte

Little

ROAD

Fk.

West

East

Creek

Spring

Spring Cr.

Pumpkin

Home

Cr.

T. 1 S.

T. 2 S.

T. 3 S.

45°40'

105°40

Land lines from General Land Office plats
Classification by Forest Service

FEB., 1909

CUSTER

R. 47 E.

R. 48 E.

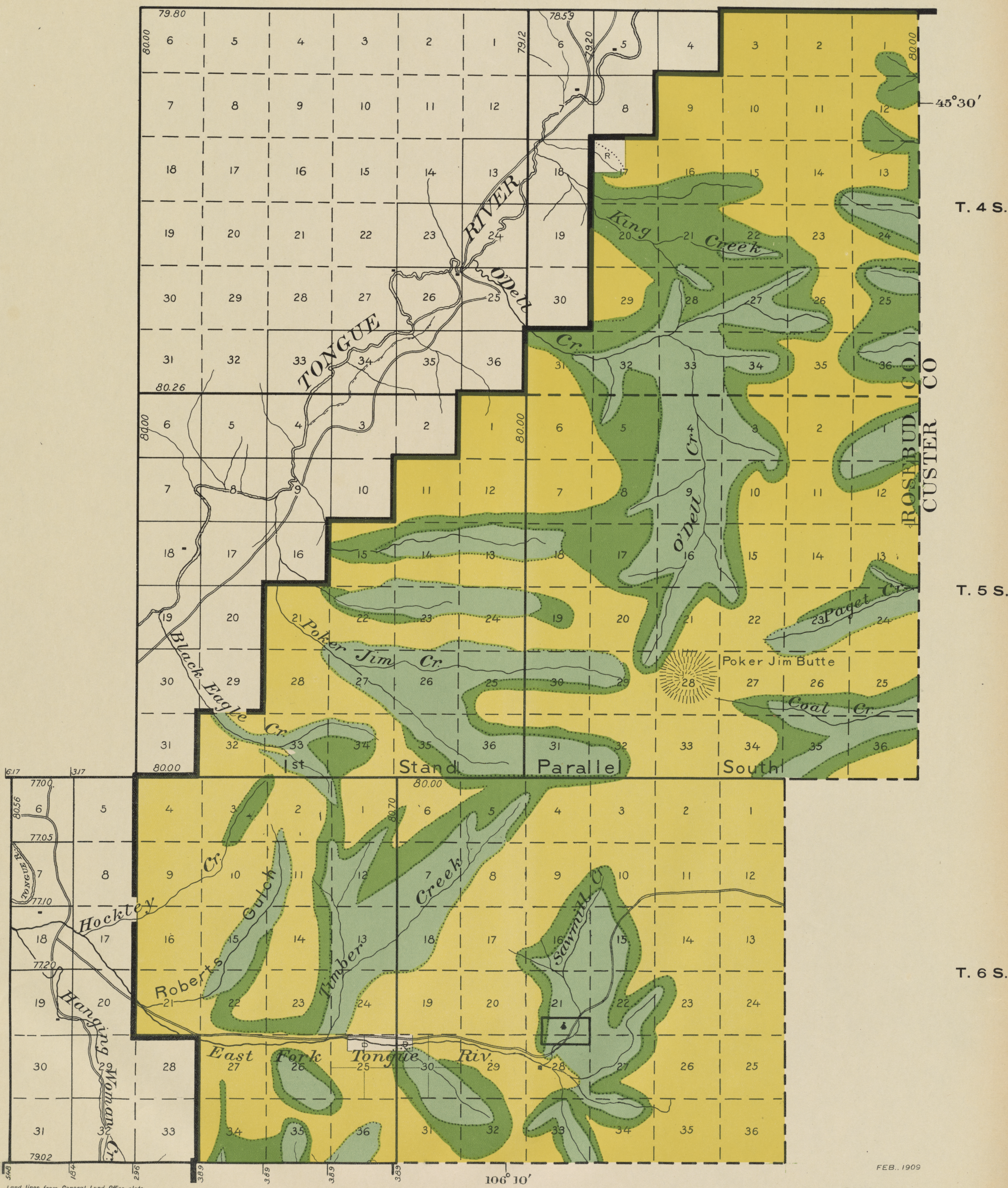
45°30′
T. 4 S.
T. 5 S.
T. 6 S.
ROSEBUD CO.
CUSTER CO
TONGUE RIVER
O'Dell Cr.
King Creek
O'Dell Cr.
Poker Jim Cr.
Poker Jim Butte
Black Eagle Cr.
Coal Cr.
1st Stand Parallel South
Hocktey Cr.
Roberts Gulch
Timber Creek
Sawmill Cr.
East Fork Tongue Riv.
Hanging Woman Cr.
106° 10′
R. 43 E.
R. 44 E.
FEB., 1909
CUSTER
Land lines from General Land Office plats
Classification by Forest Service

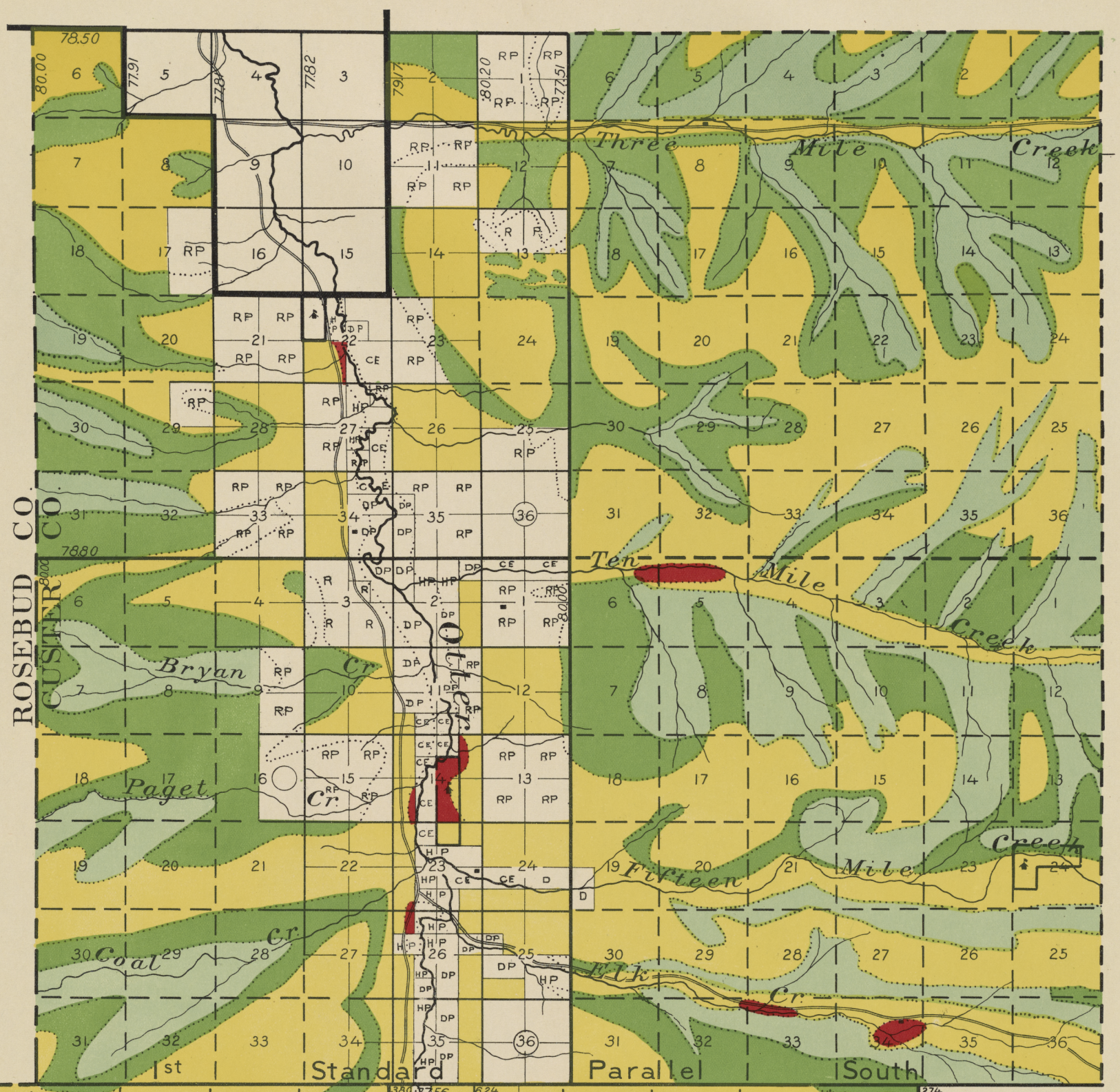

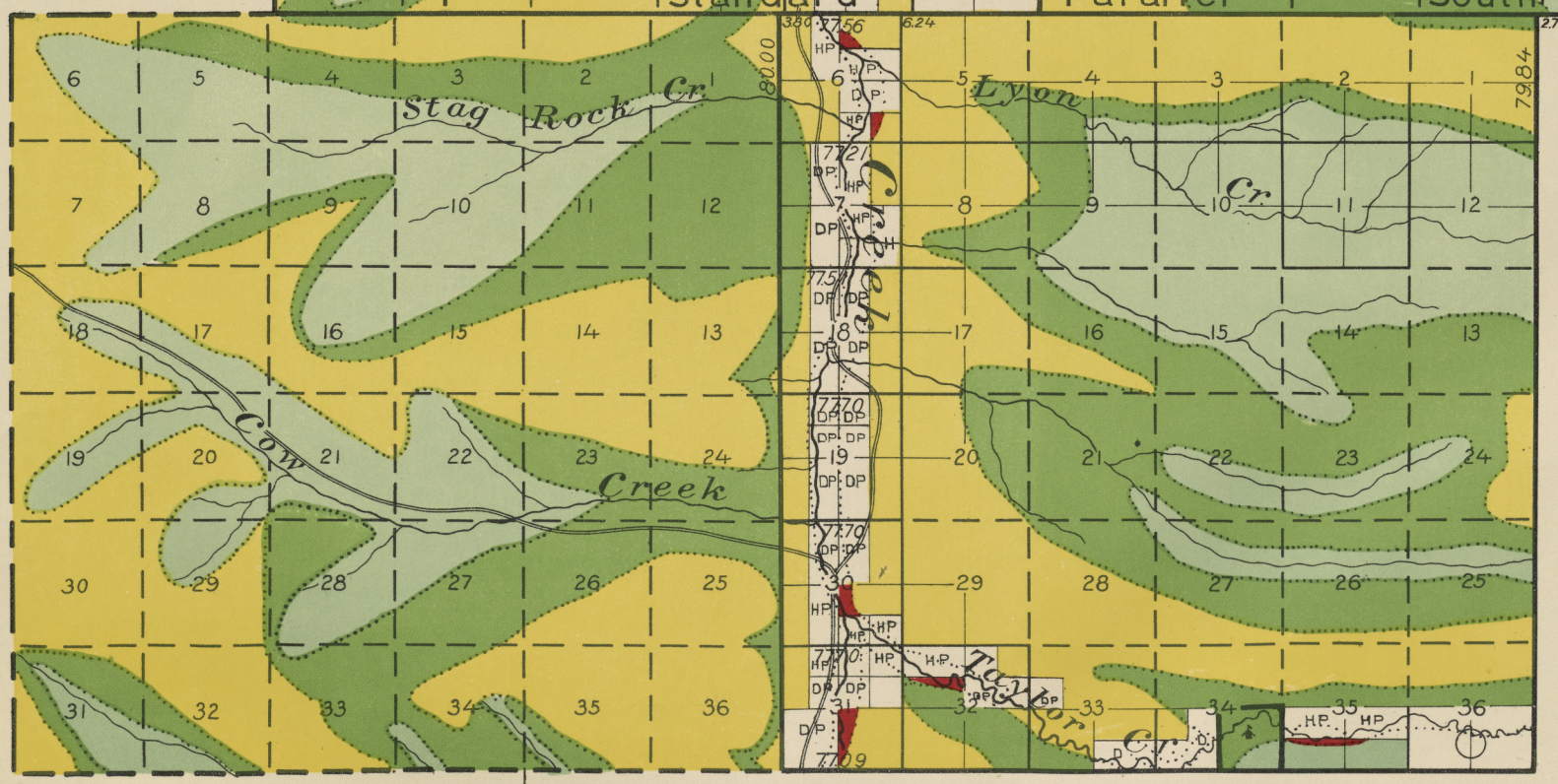

Land lines from General Land Office plats
Classification by Forest Service

106°00'

FEB., 1909

CUSTER

R. 45 E.

R. 46 E.

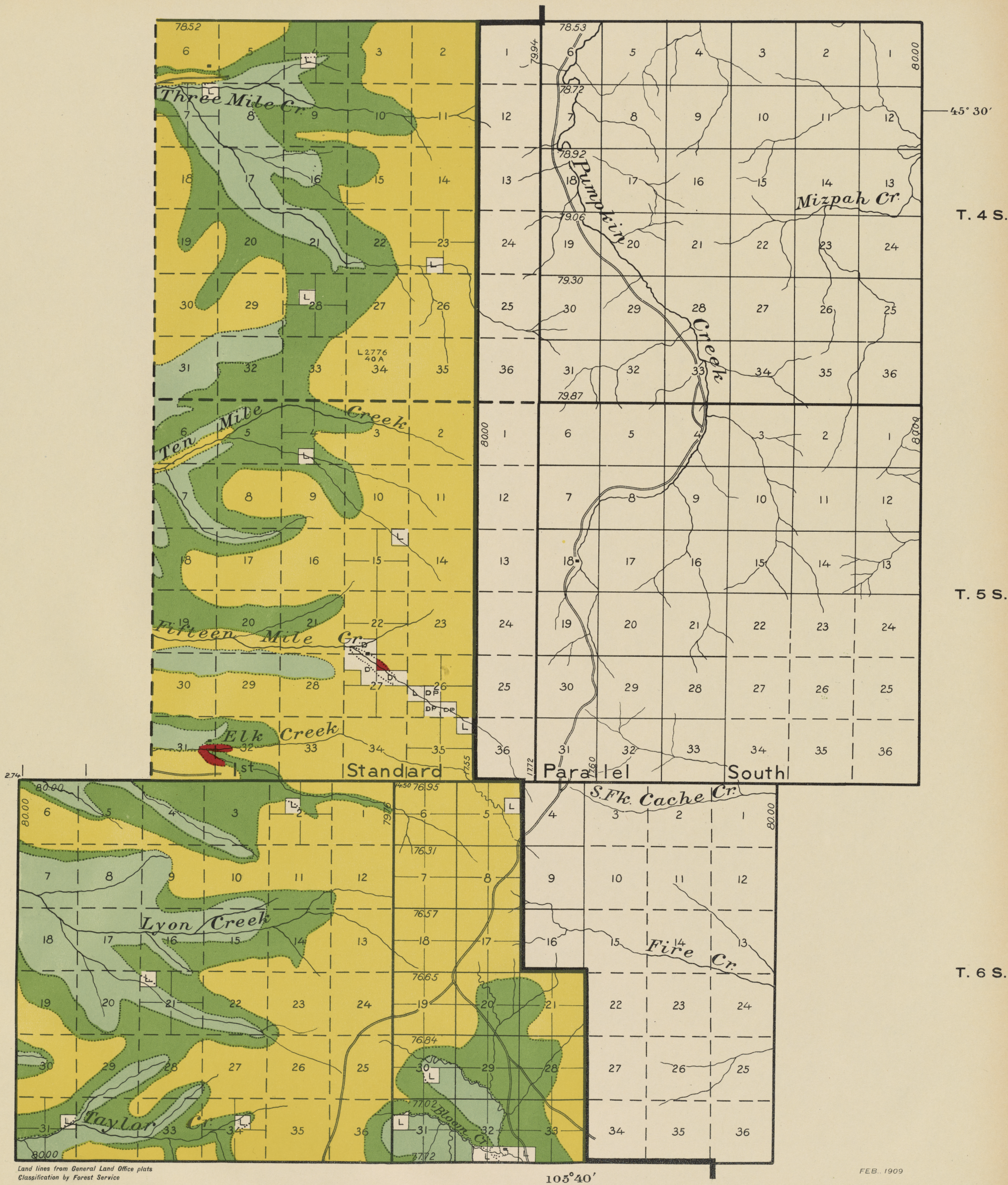
Three Mile Cr.
Ten Mile Creek
Fifteen Mile Cr.
Elk Creek
Pumpkin Creek
Mizpah Cr.
S.Fk. Cache Cr.
Fire Cr.
Lyon Creek
Taylor Cr.
Bloom Cr.
1st Standard Parallel South
45° 30′
105°40′
T. 4 S.
T. 5 S.
T. 6 S.
R. 47 E.
R. 48 E.
Land lines from General Land Office plats
Classification by Forest Service
FEB., 1909
CUSTER

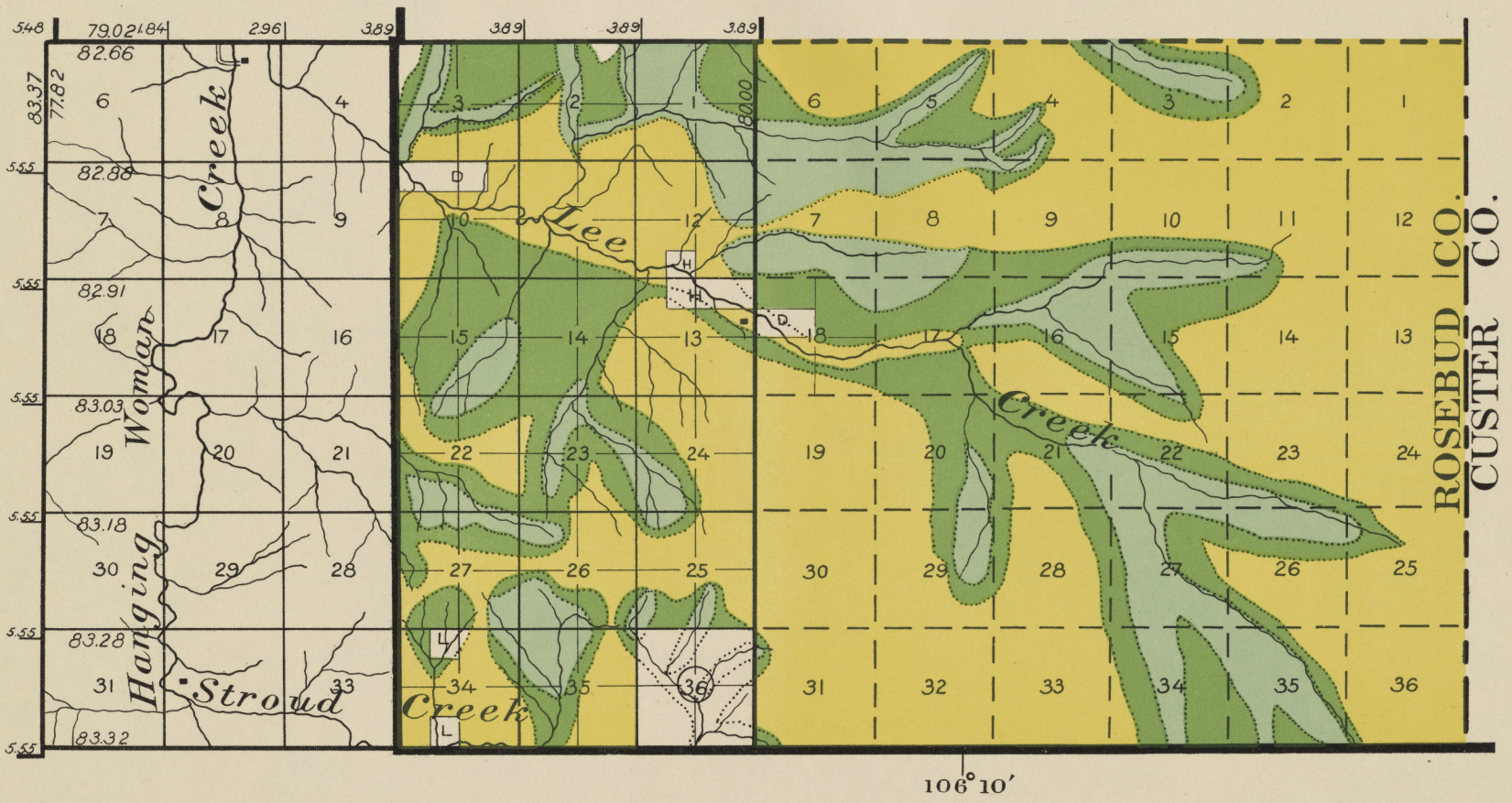

Land lines from General Land Office plats
Classification by Forest Service

FEB. 1909.

CUSTER

R. 43 E.

R. 44 E.



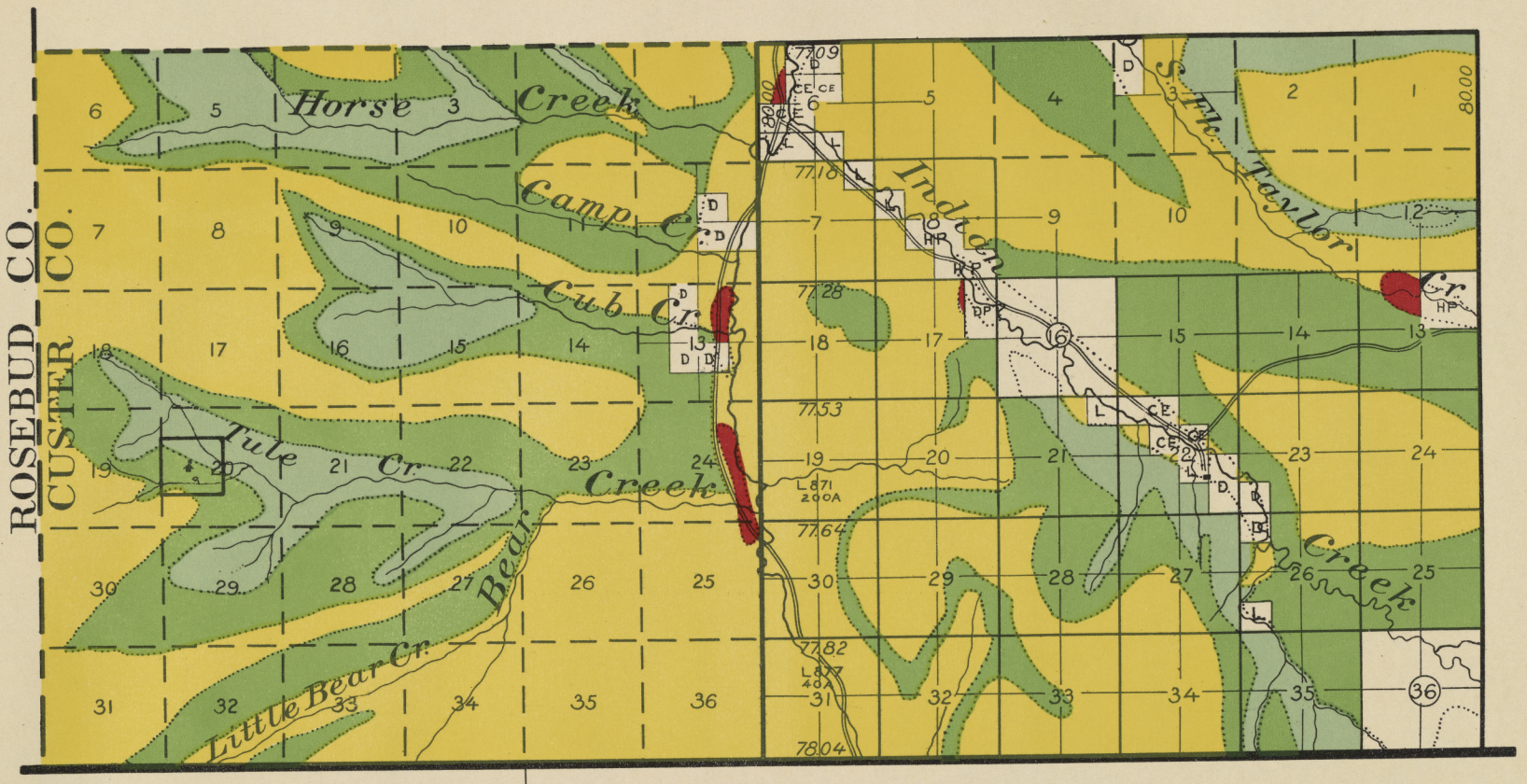

T. 7 S.

Land lines from General Land Office plats
Classification by Forest Service

FEB., 1909

CUSTER

R. 45 E.

R. 46 E.

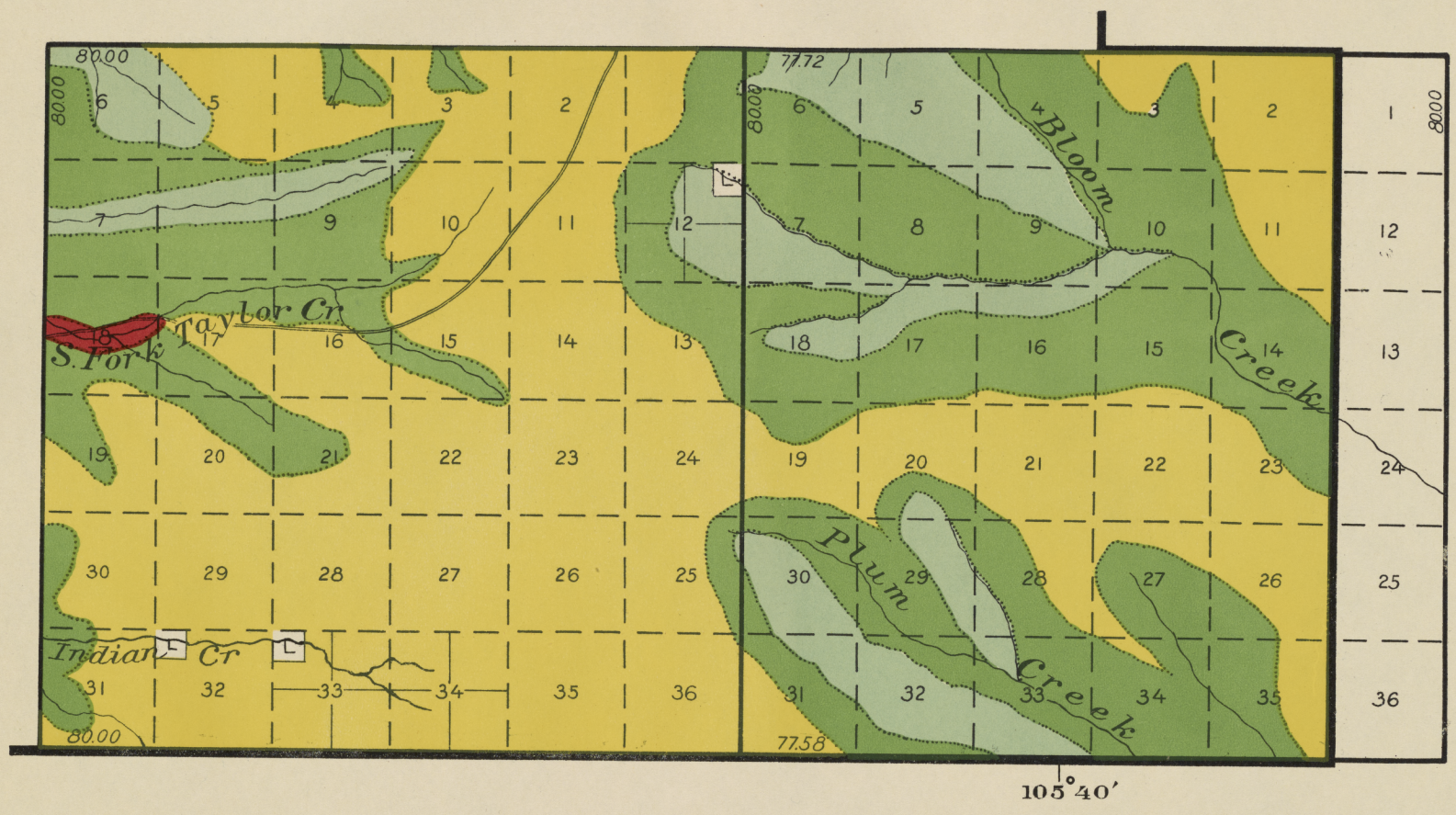

T. 7 S.

Land lines from General Land Office plats
Classification by Forest Service

FEB., 1909

CUSTER

R. 47 E.

R. 48 E.

Base Line

ROSEBUD CO. / CUSTER CO.

Beaver Creek

Cottonwood Creek

Cabin Creek

Liscom Creek

South Fork

Walter Kelsey Ranch

Cook Cr.

Otter Creek

East Fork

Otter Cr.

Home

Otter Creek

MILES CITY

ROAD TO

Spr.

T. 1 S.

T. 2 S.

T. 3 S.

45°40′

106°00′

R. 45 E.

R. 46 E.

CUSTER

FEB., 1909

Land lines from General Land Office plats
Classification by Forest Service

Base Line

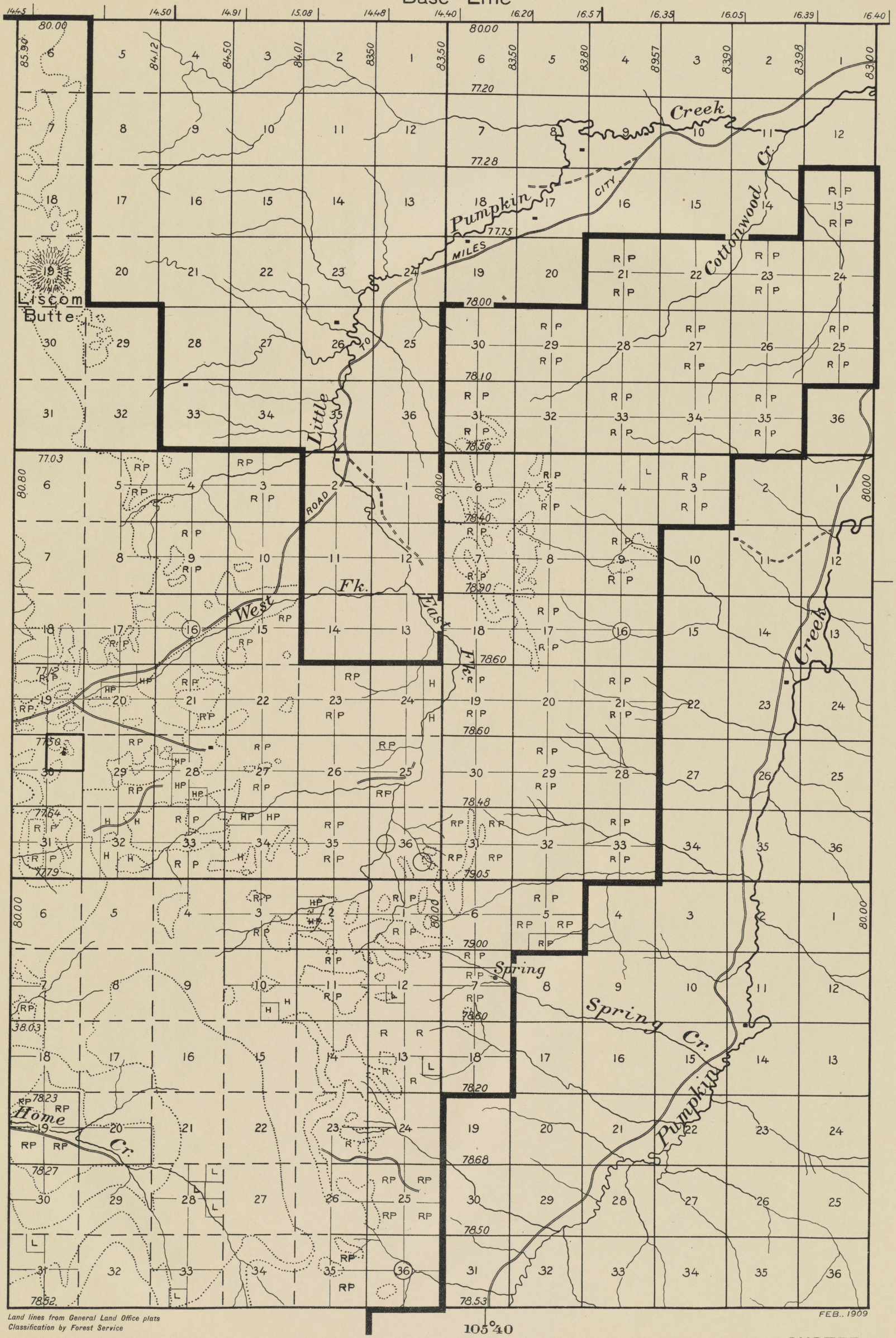

T. 1 S.

T. 2 S.

T. 3 S.

45°40'

105°40

Land lines from General Land Office plats
Classification by Forest Service

FEB., 1909

CUSTER

R. 47 E.

R. 48 E.

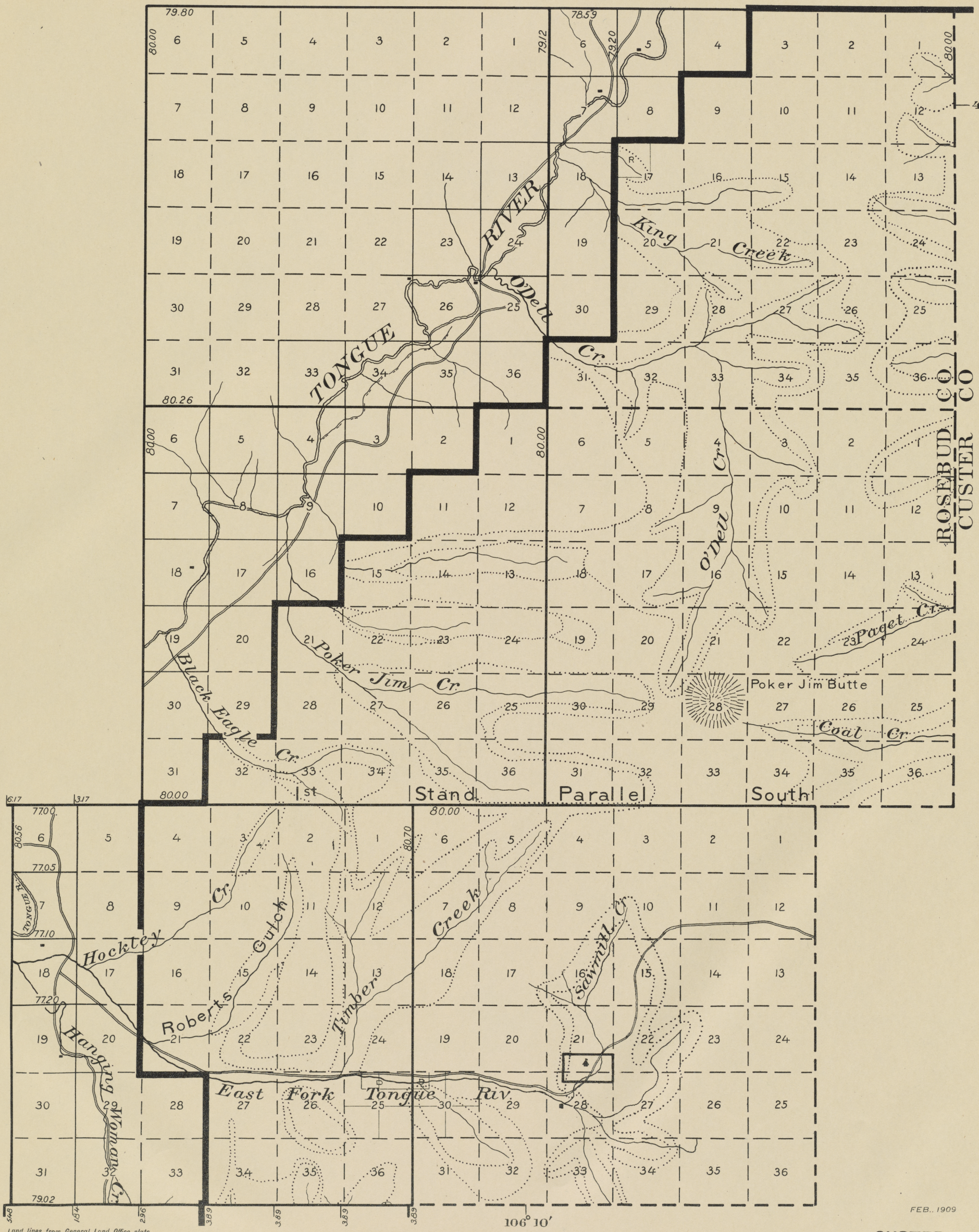
ROSEBUD CO
CUSTER CO
45°30′
T. 4 S.
T. 5 S.
T. 6 S.
TONGUE RIVER
O'Dell Cr.
King Creek
O'Dell Cr.
Paget Cr.
Poker Jim Butte
Coal Cr.
Black Eagle Cr.
Poker Jim Cr.
1st Stand Parallel South
Hockley Cr.
Roberts Gulch
Timber Creek
Sawmill Cr.
Hanging Woman Cr.
East Fork Tongue Riv.
106° 10′
Land lines from General Land Office plats
Classification by Forest Service
FEB., 1909
CUSTER
R. 43 E.
R. 44 E.

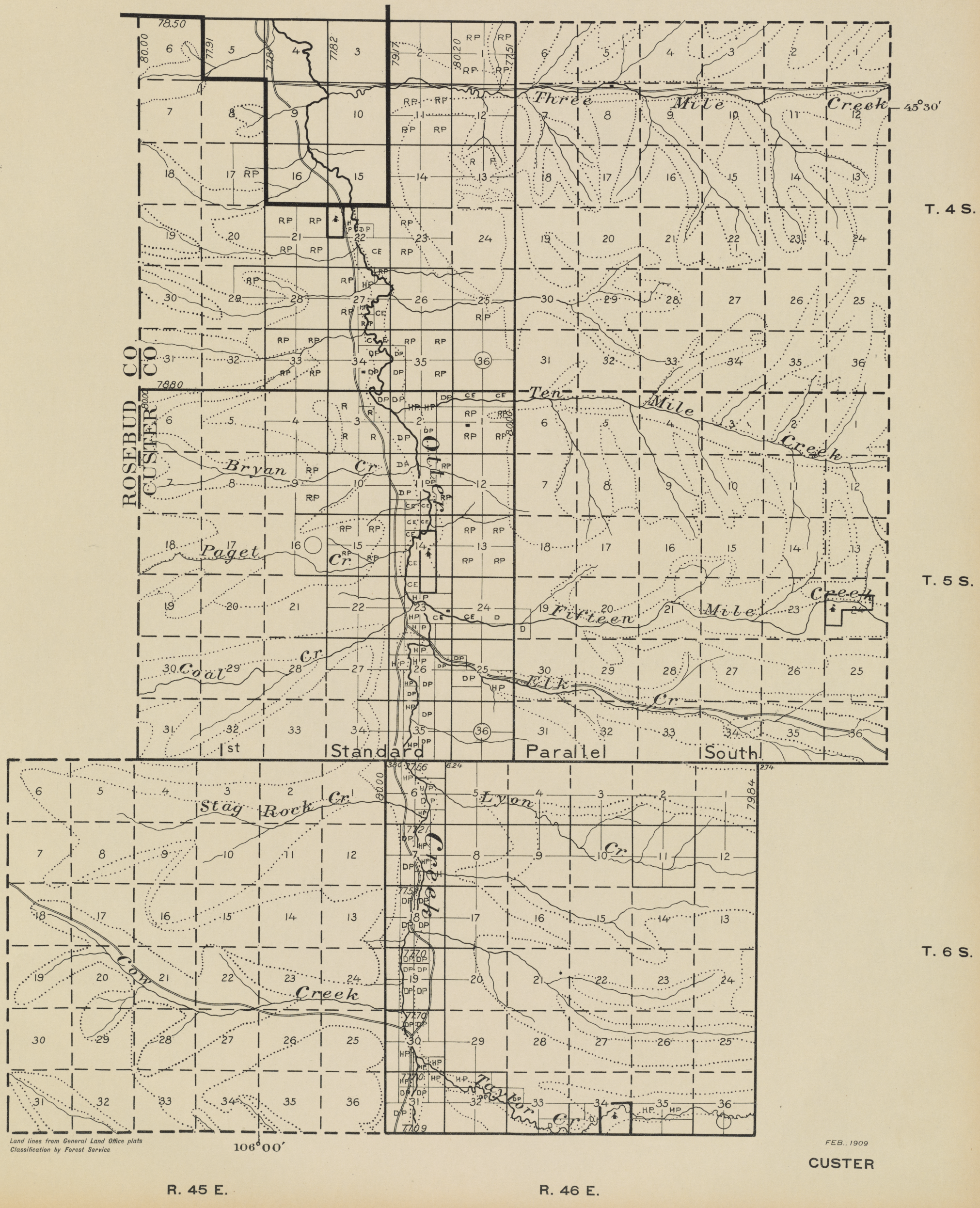

Land lines from General Land Office plats
Classification by Forest Service

FEB., 1909

CUSTER

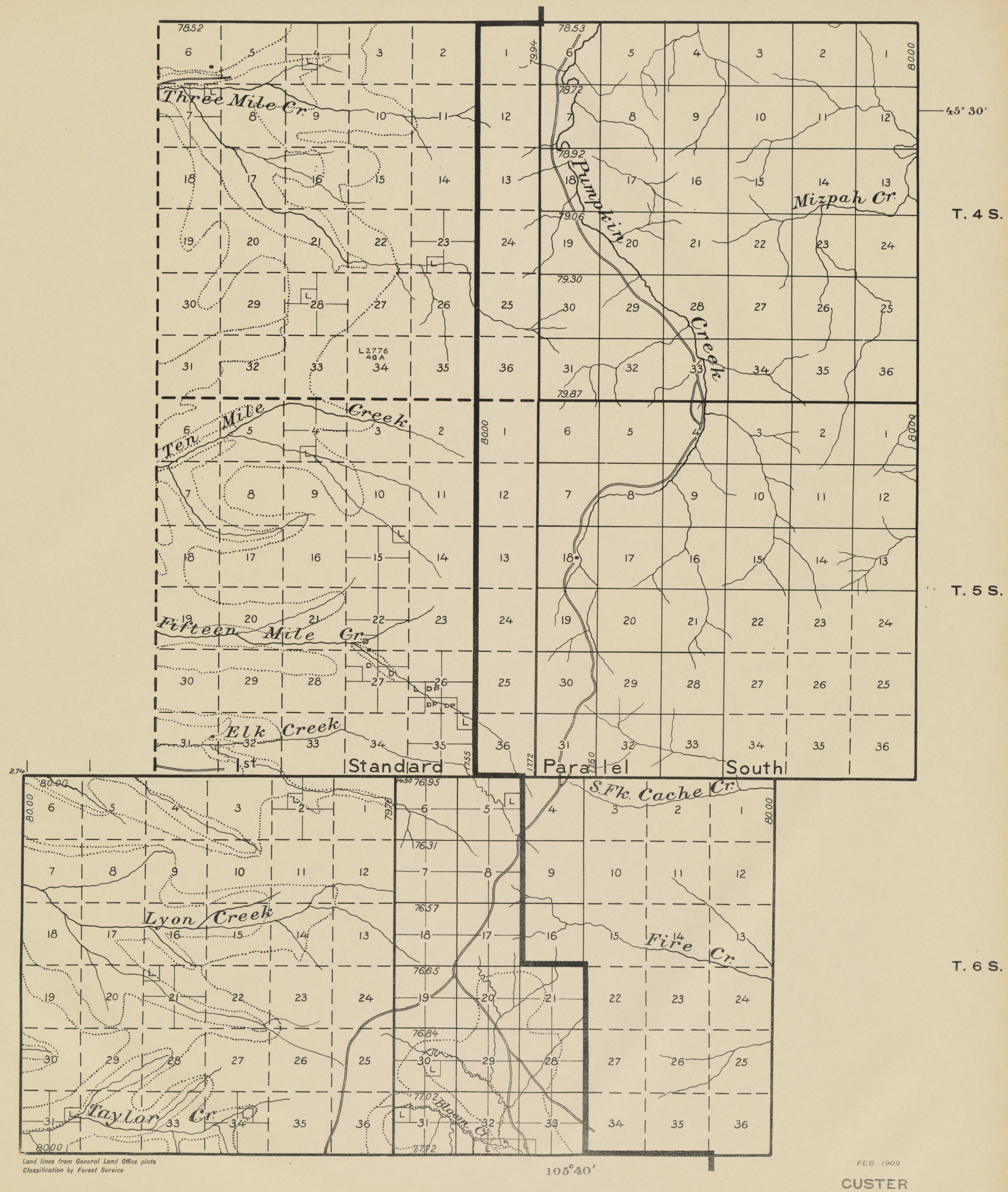

Land lines from General Land Office plats
Classification by Forest Service

FEB., 1909

CUSTER

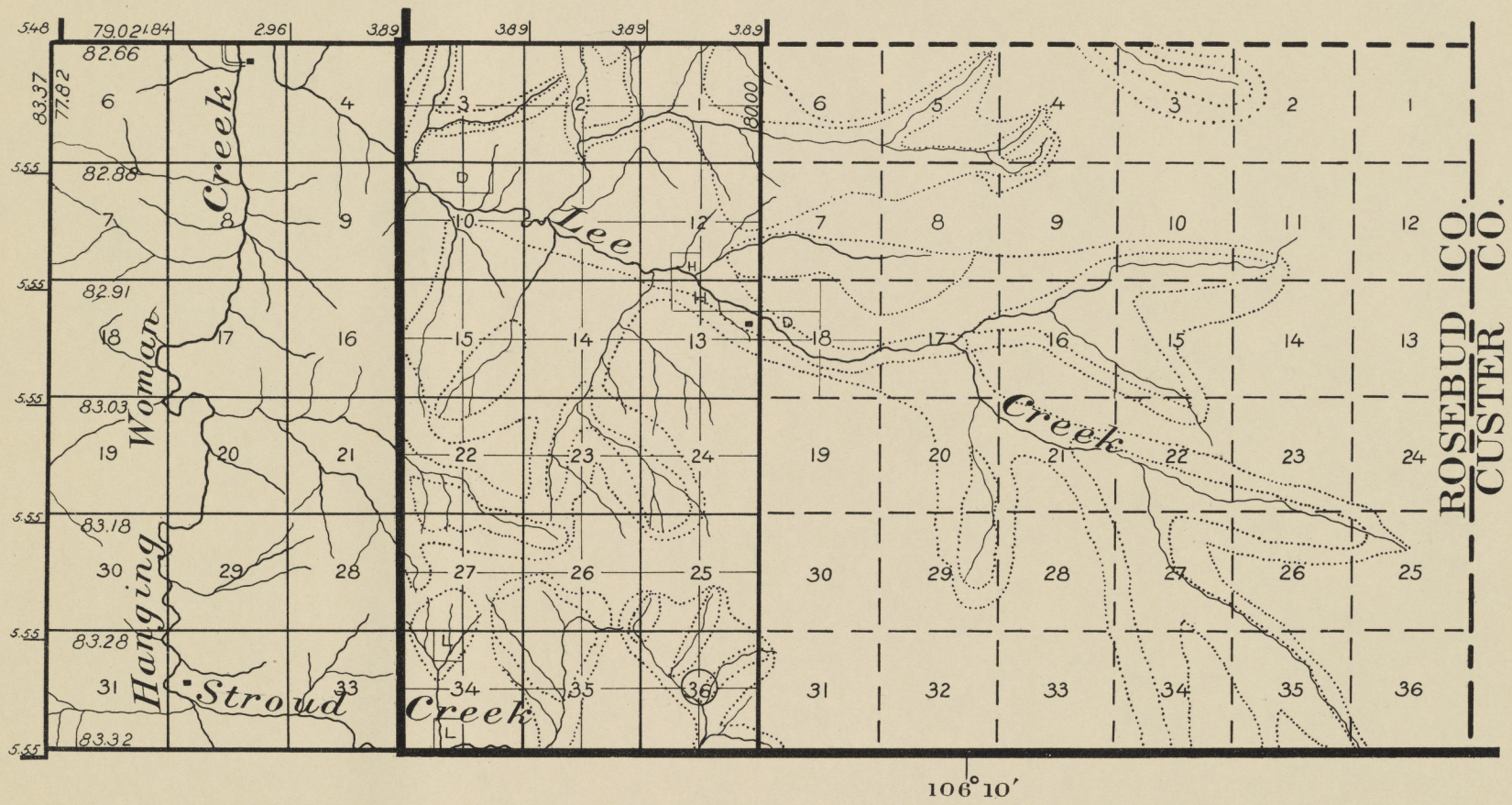

Land lines from General Land Office plats
Classification by Forest Service

FEB. 1909.

CUSTER

R. 43 E.

R. 44 E.

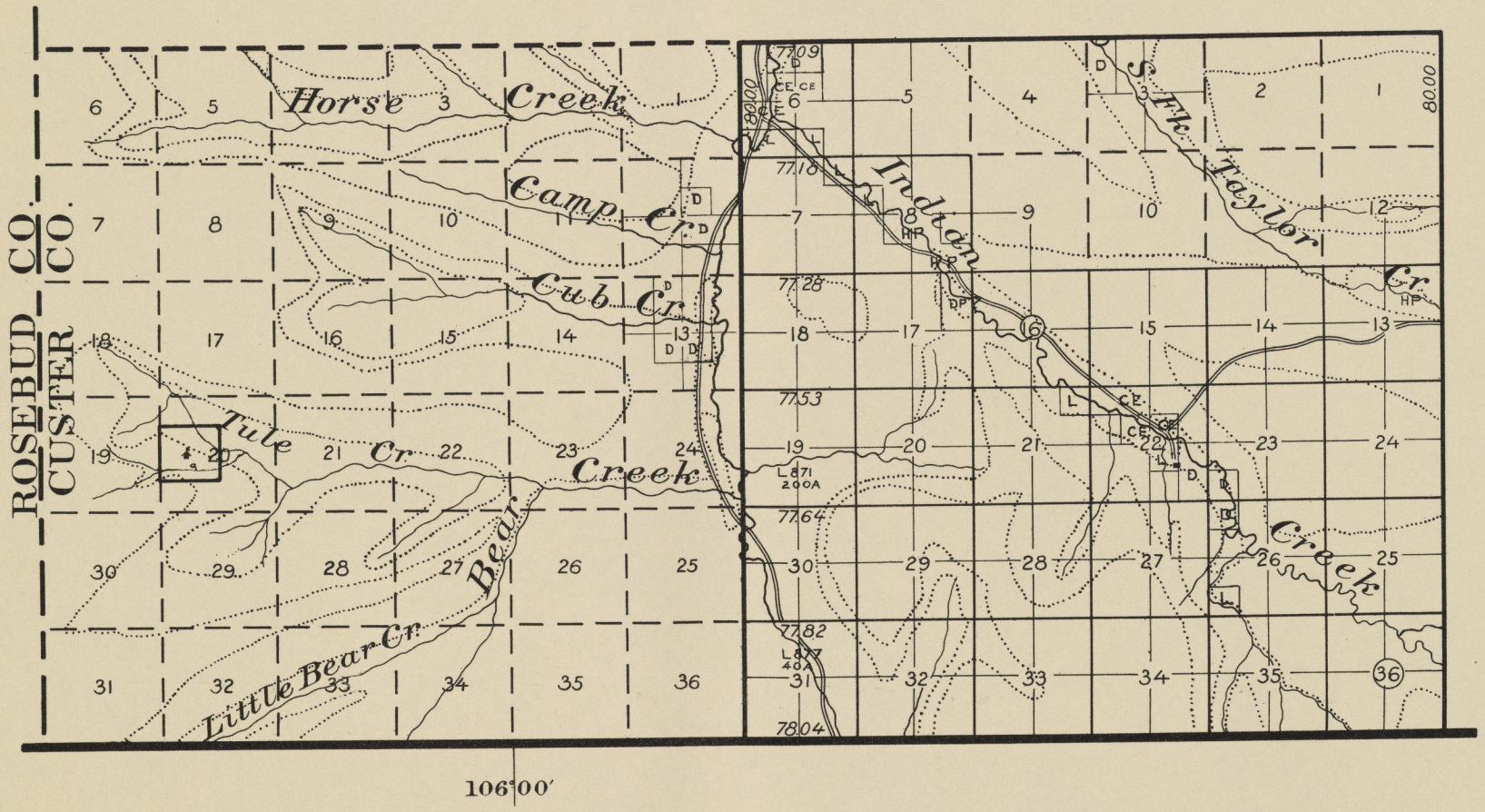

T. 7 S.

Land lines from General Land Office plats
Classification by Forest Service

FEB., 1909

CUSTER

R. 45 E.

R. 46 E.

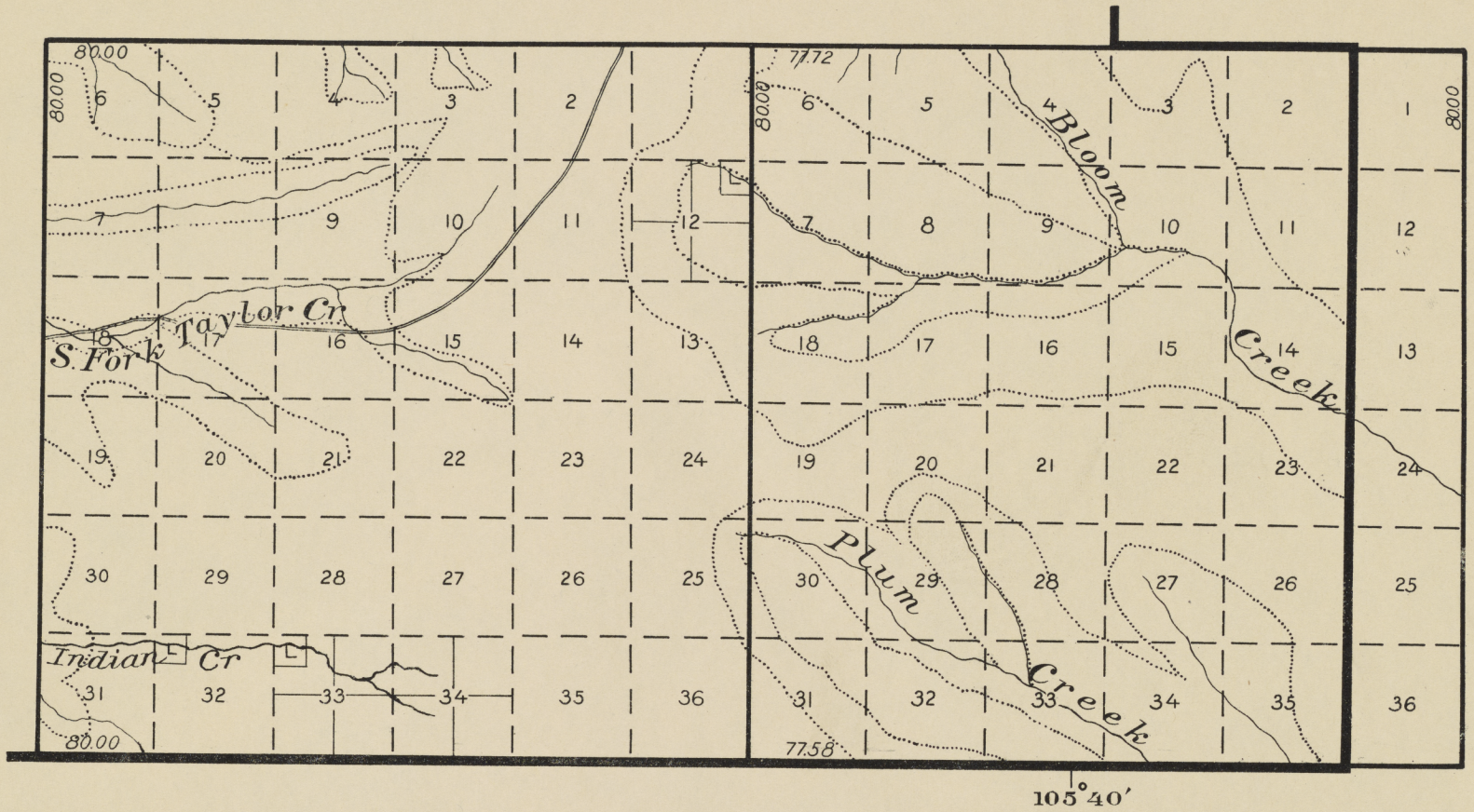

T. 7 S.

Land lines from General Land Office plats
Classification by Forest Service

FEB., 1909

CUSTER

R. 47 E.

R. 48 E.